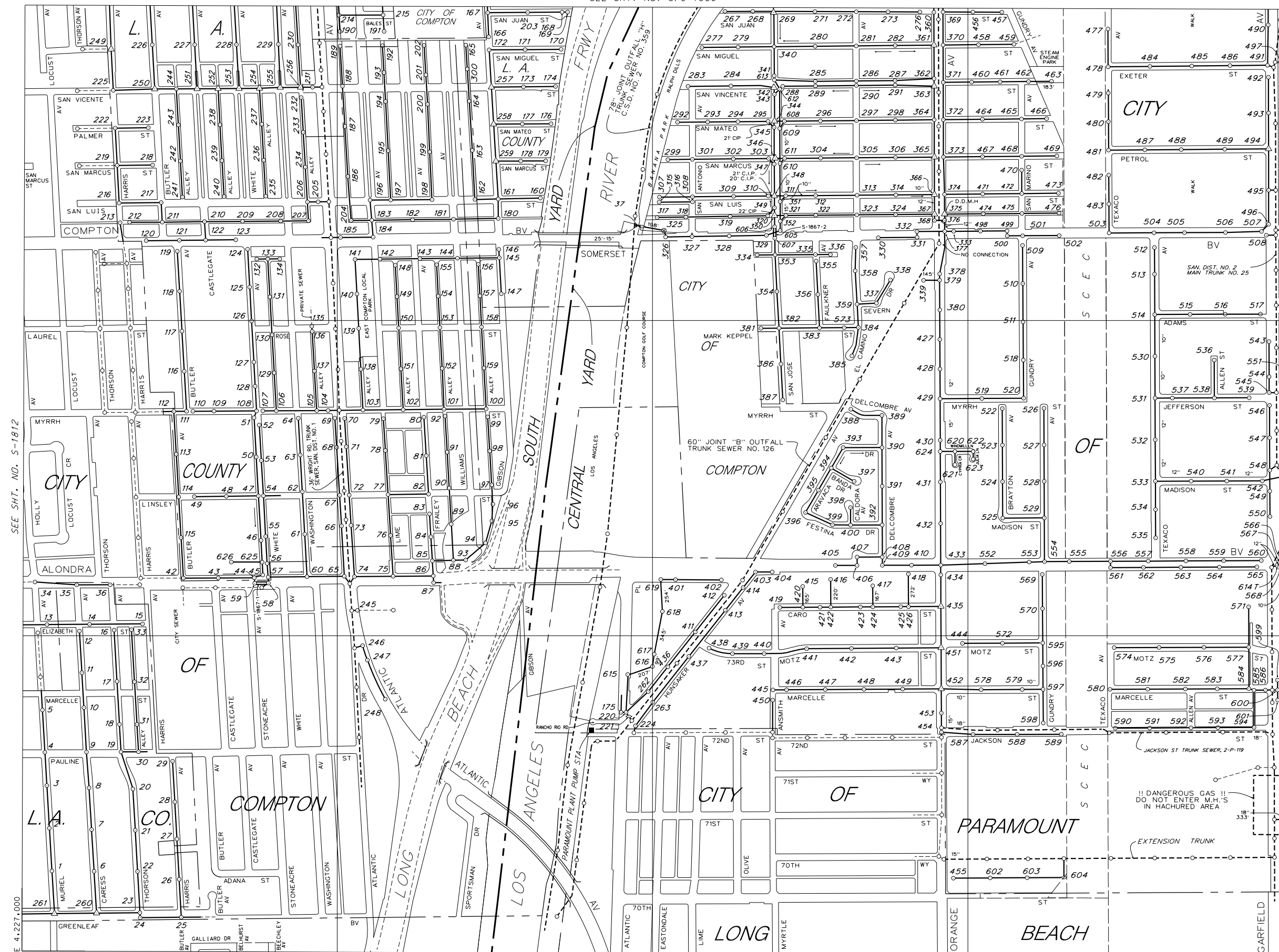
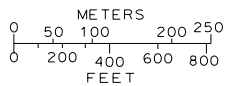
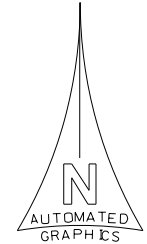


C-92  
C-93  
C-105  
C-106

SEE SH. NO. S/C-1866



THIS MAP IS INTENDED FOR USE ONLY AS OPERATIONS MAP BY LOS ANGELES COUNTY SEWER MAINTENANCE DISTRICTS. LOS ANGELES COUNTY EXPRESSLY DISCLAIMS ANY LIABILITY FOR ANY INACCURACIES WHICH MAY BE PRESENT IN THIS MAP.



LEGEND

- CLAY SEWERS MAINTAINED BY S.M.D., 8" UNLESS OTHERWISE NOTED
  - ..... PLASTIC SEWERS
  - CONCRETE SEWERS
  - CLAY SEWERS, LINED
  - ..... CEMENT SEWERS, LINED
  - FORCE MAINS
  - - - SEWERS NOT MAINTAINED BY S.M.D.
  - TRUNK SEWERS
  - CITY BOUNDARY
  - STANDARD MANHOLE
  - △ DROP MANHOLE
  - SHALLOW MANHOLE
  - ◇ TRAP MANHOLE
  - ⊥ WEIR MANHOLE
  - ⊙ COMPOSITE MANHOLE COVER
  - C.O. CLEANOUT
  - L.H. LAMP HOLE
  - PUMP STATION
  - YARD BOUNDARY
- TOTAL MH'S THIS MAP: 614

SEE SH. NO. S-1812

SEE SH. NO. C-1921

MAP REV 07-23-18  
DATA BASE REV 07-31-90