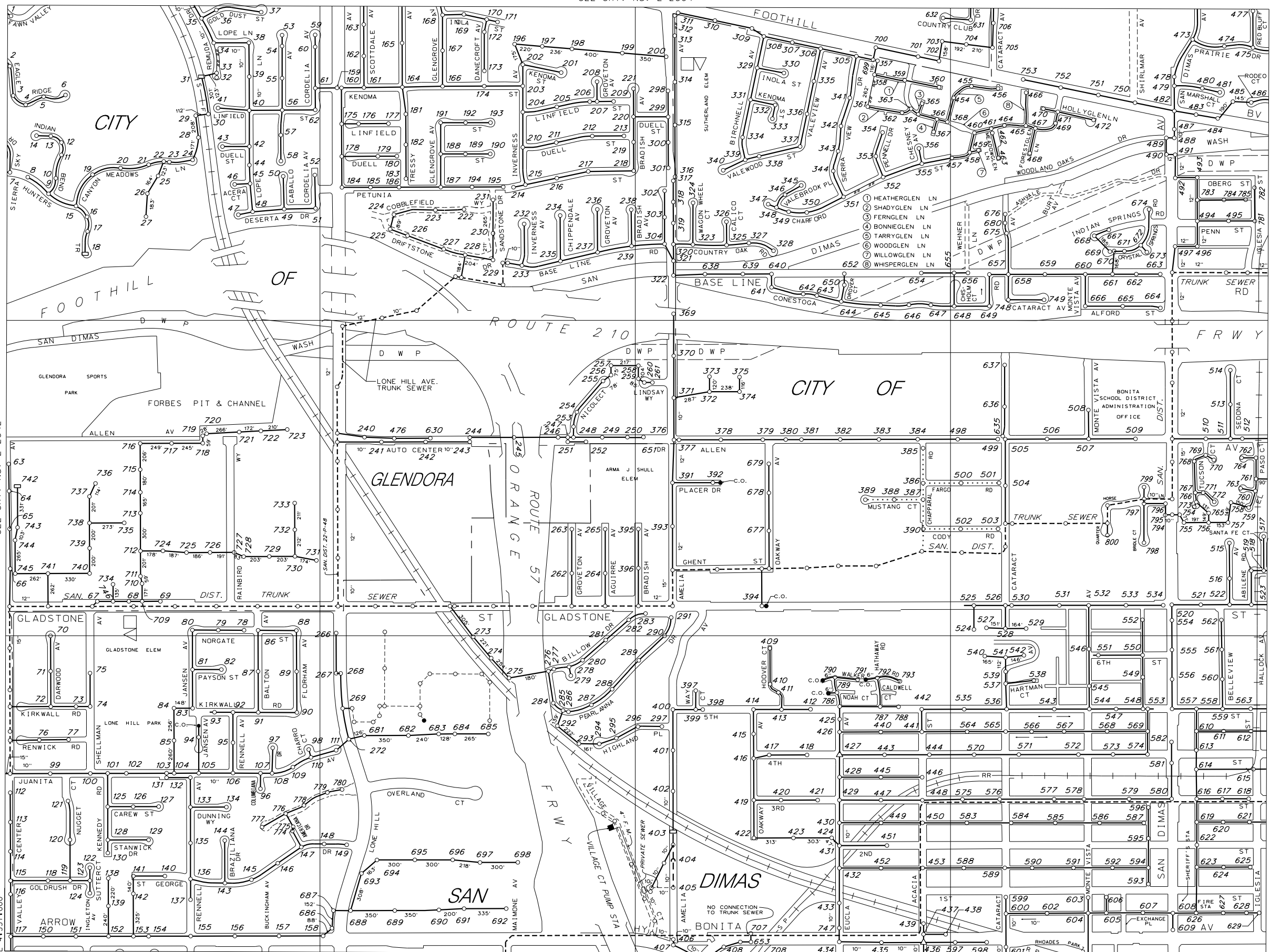
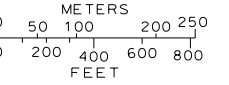
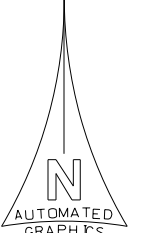


SEE SHT. NO. E-2384

U-95  
U-96  
U-98  
U-99



THIS MAP IS INTENDED FOR USE ONLY AS OPERATIONS MAP BY LOS ANGELES COUNTY SEWER MAINTENANCE DISTRICTS. LOS ANGELES COUNTY EXPRESSLY DISCLAIMS ANY LIABILITY FOR ANY INACCURACIES WHICH MAY BE PRESENT IN THIS MAP.



LEGEND

- CLAY SEWERS MAINTAINED BY S.M.D. 8" UNLESS OTHERWISE NOTED
- PLASTIC SEWERS
- CONCRETE SEWERS
- CLAY SEWERS, LINED
- CEMENT SEWERS, LINED
- FORCE MANS
- - - SEWERS NOT MAINTAINED BY S.M.D.
- - - TRUNK SEWERS
- - - CITY BOUNDARY
- DROP MANHOLE
- SHALLOW MANHOLE
- ◇ TRAP MANHOLE
- ⊕ WEIR MANHOLE
- C.O. CLEANOUT
- L.H. LAMP HOLE
- PUMP STATION

TOTAL MH'S THIS MAP: 791

SEE SHT. NO. E-2342

SEE SHT. NO. E-2428

SEE SHT. NO. E-2386

MAP REV  
02-23-22  
DATA BASE REV  
02-23-22