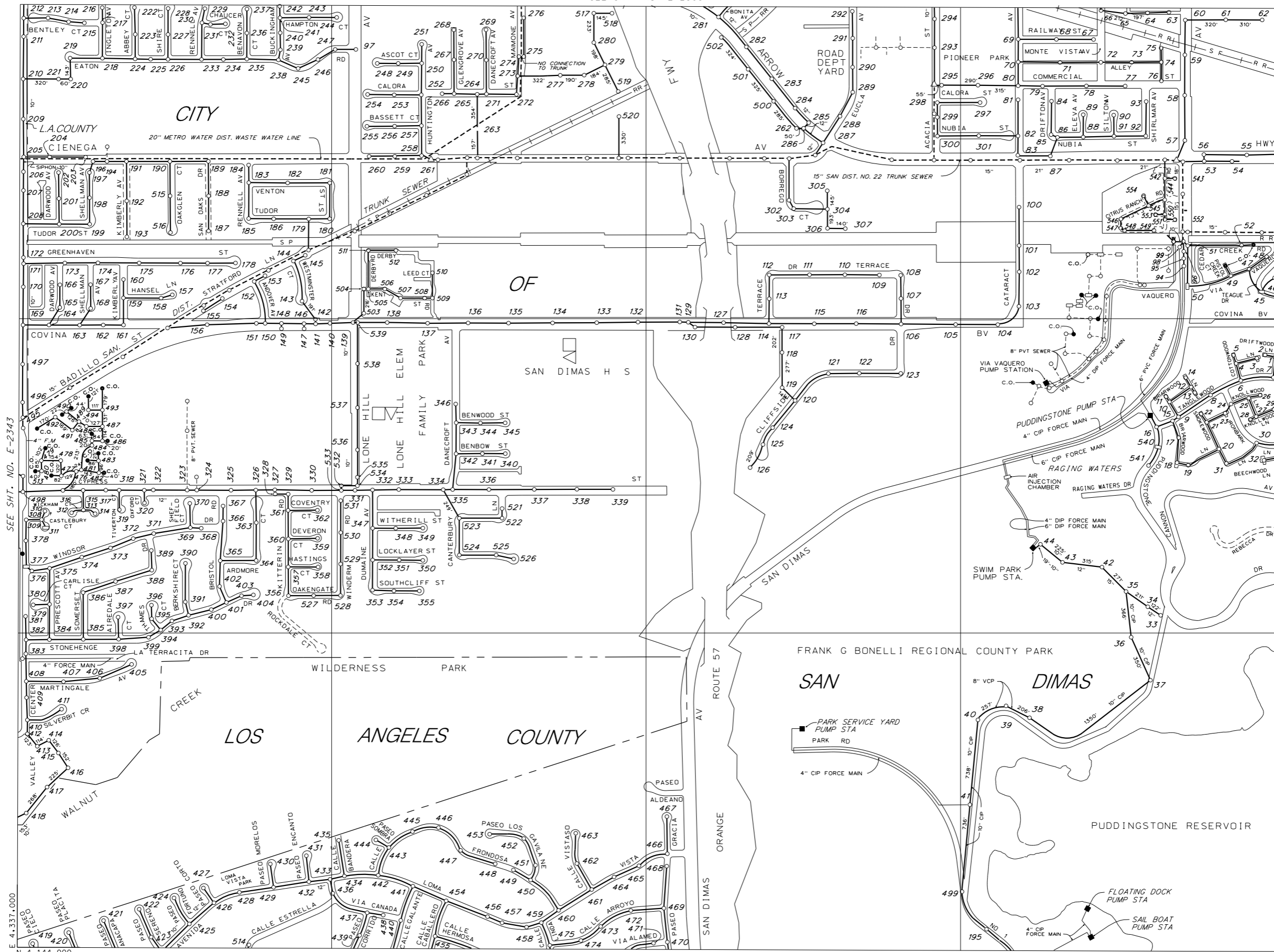
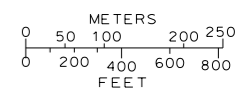
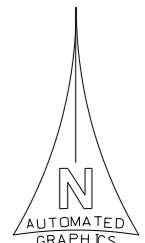


U-94
U-95
U-99
U-102

SEE SH. NO. E-2385



THIS MAP IS INTENDED FOR USE ONLY AS OPERATIONS MAP BY LOS ANGELES COUNTY SEWER MAINTENANCE DISTRICTS. LOS ANGELES COUNTY EXPRESSLY DISCLAIMS ANY LIABILITY FOR ANY INACCURACIES WHICH MAY BE PRESENT IN THIS MAP.



- LEGEND**
- CLAY SEWERS MAINTAINED BY SMD, 8" UNLESS OTHERWISE NOTED
 - PLASTIC SEWERS
 - CONCRETE SEWERS
 - CLAY SEWERS, LINED
 - CEMENT SEWERS, LINED
 - FORCE MAINS
 - - - SEWERS NOT MAINTAINED BY SMD
 - - - TRUNK SEWERS
 - - - CITY BOUNDARY
 - STANDARD MANHOLE
 - △ DROP MANHOLE
 - SHALLOW MANHOLE
 - ◇ TRAP MANHOLE
 - ⊗ WEIR MANHOLE
 - C.O. CLEANOUT
 - L.H. LAMP HOLE
 - PUMP STATION
- TOTAL MH'S THIS MAP: 554

SEE SH. NO. E-2343

SEE SH. NO. E-2429

SEE SH. NO. E-2387

MAP REV
04-30-20
DATA BASE REV
08-03-89