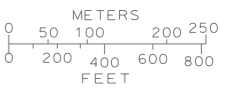
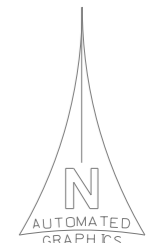
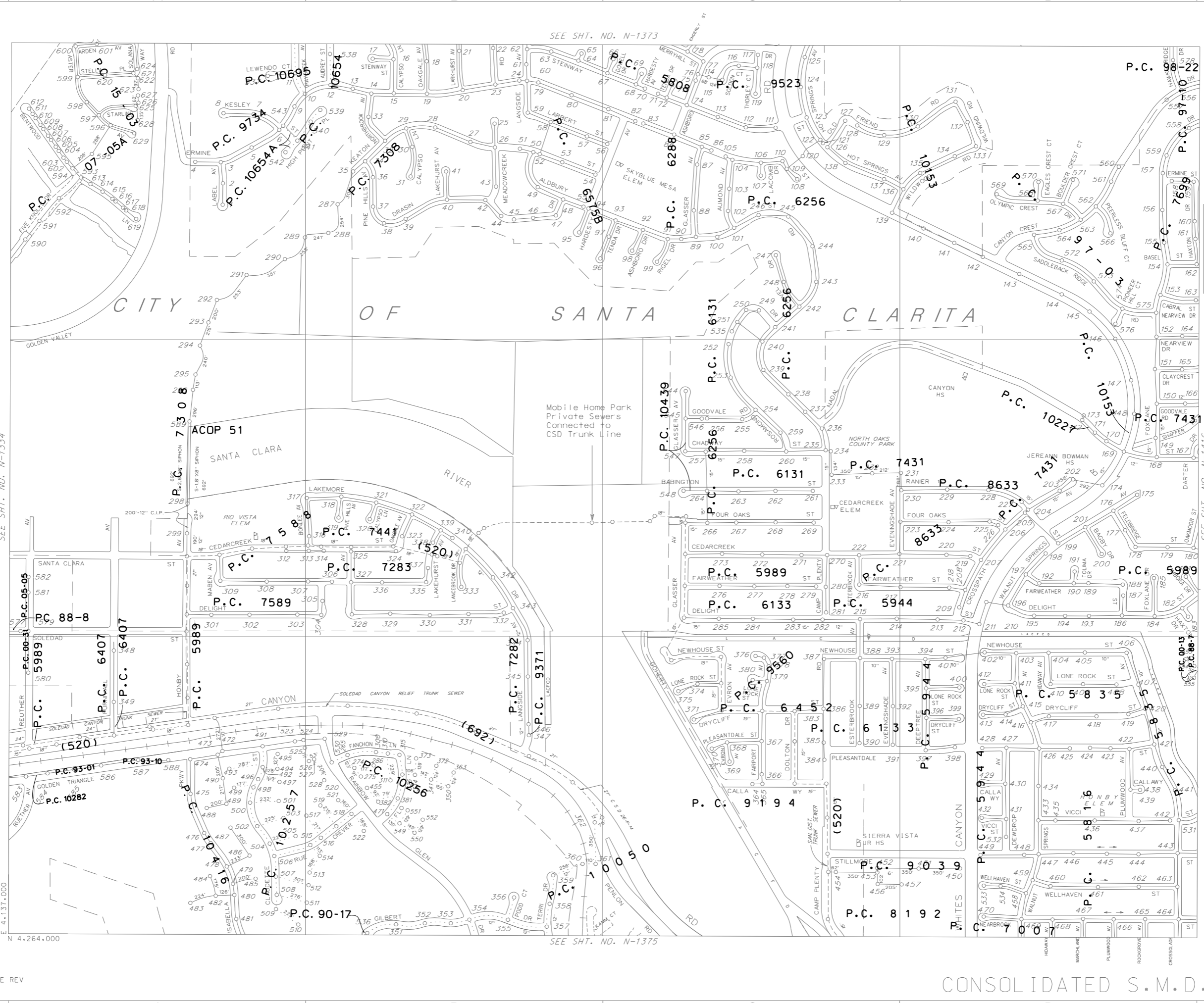


A-60
A-61
A-72
A-73

THIS MAP IS INTENDED FOR USE ONLY AS OPERATIONS MAP BY LOS ANGELES COUNTY SEWER MAINTENANCE DISTRICTS. LOS ANGELES COUNTY EXPRESSLY DISCLAIMS ANY LIABILITY FOR ANY INACCURACIES WHICH MAY BE PRESENT IN THIS MAP.



LEGEND

- CLAY SEWERS MAINTAINED BY SMD, 8" UNLESS OTHERWISE NOTED
- PLASTIC SEWERS
- CONCRETE SEWERS
- CLAY SEWERS, LINED
- CEMENT SEWERS, LINED
- FORCE MAINS
- SEWERS NOT MAINTAINED BY SMD
- TRUNK SEWERS
- CITY BOUNDARY
- STANDARD MANHOLE
- DROP MANHOLE
- SHALLOW MANHOLE
- TRAP MANHOLE
- WEIR MANHOLE
- CLEANOUT
- LAMP HOLE
- PUMP STATION

TOTAL MH'S THIS MAP: 619

Mobile Home Park Private Sewers Connected to CSD Trunk Line

ACOP 51
SANTA CLARA RIVER

ACOP 51
SANTA CLARA RIVER

SEE SH.T. NO. N-1375

SEE SH.T. NO. N-1334

SEE SH.T. NO. N-1416

MAP REV. 05-27-21

N-1374

MAP REV 05-27-21
DATA BASE REV 08-02-88

CONSOLIDATED S.M.D.

N-1374

2611-1613-1374